

**Legend**

- Contract 3D.2/1
- Axis of the designed embankments
- Potential flood risk areas

**Appendix No. 7: Map with location of the Contract in reference to potential flood risk areas**

0 1 2km

Works Contract: 3D.2/2 Expansion of the left and right embankment of the Biala River in the Tarnow Municipality in the City of Tarnow



**INDEX OF SHEETS**

- SHEET 1
- SHEET 2
- SHEET 3





**Legend** **Appendix No. 7: Map with location of the Contract in reference to potential flood risk areas**

-  Axis of the designed embankments
-  Potential flood risk areas



0 0,25 0,5km





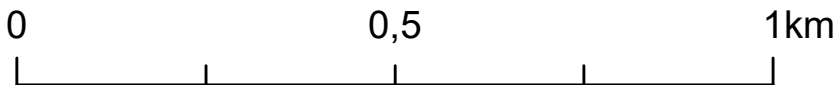
**Appendix No. 7: Map with location of the Contract in reference to potential flood risk areas**

**Legend**


-  Axis of the designed embankments
-  Potential flood risk areas

**SHEET 2**

Works Contract: 3D.2/2 Expansion of the left and right embankment of the Biala River  
in the Tarnow Municipality and the City of Tarnow







**Appendix No. 7: Map with location of the Contract in reference to potential flood risk areas**

**SHEET 3**

**Legend**

- Contract 3D.2/1
- Axis of the designed embankments
- Potential flood risk areas

Works Contract: 3D.2/2 Expansion of the left and right embankment of the Biala River in the Tarnow Municipality and the City of Tarnow

